Lower Mississippi River Pipeline Identification Guide

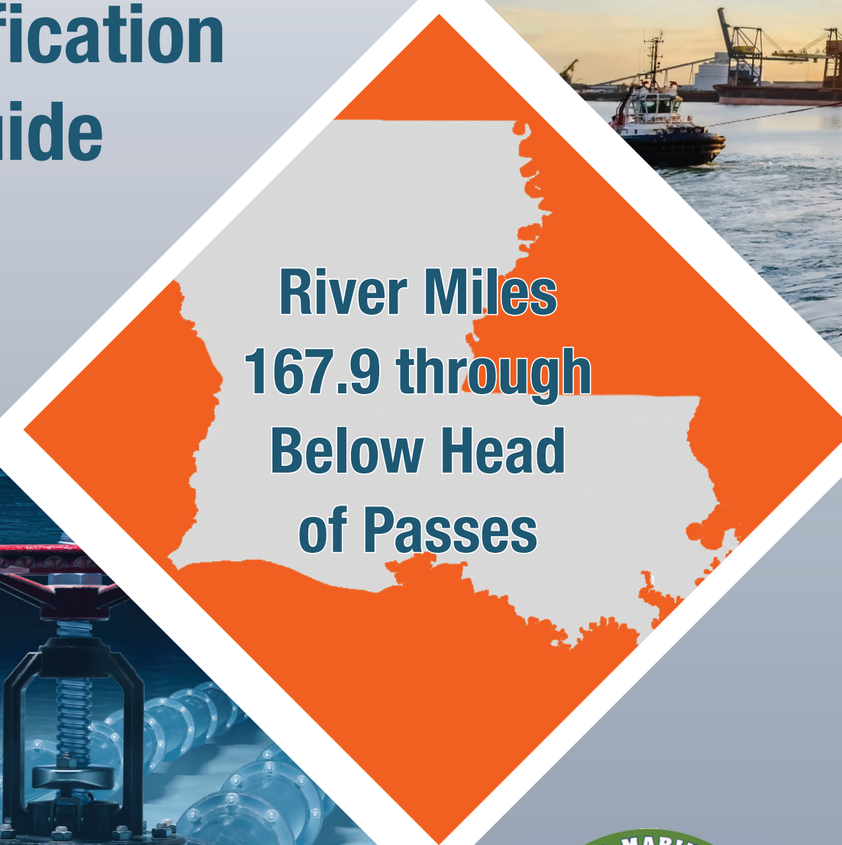

811 Know what's below. Call 811 before you dig.

This guide identifies regulated Gas and Hazardous Liquid pipelines from River Mile 167.9 through Below Head of Passes, other utilities and lines are not a part of this publication. Always contact 811 to get lines located.

COASTAL AND MARINE OPERATORS CAMO

Pontchartrain Conservancy

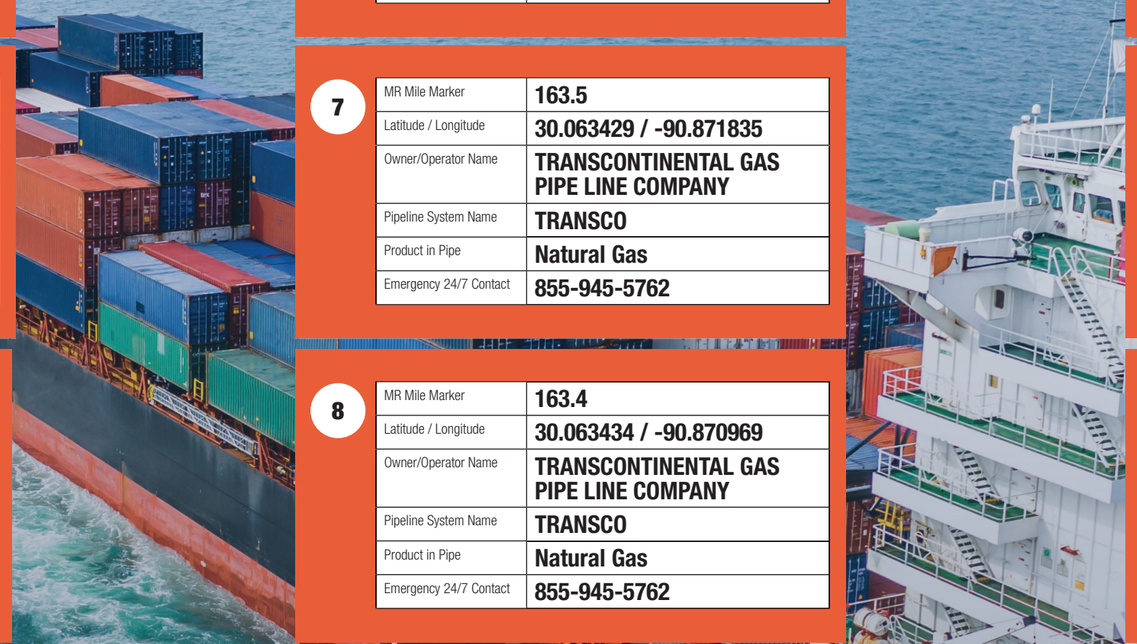

1

MR Mile Marker	167.9
Latitude / Longitude	30.103498 / -90.913398
Owner/Operator Name	SHELL PIPELINE CO., L.P.
Pipeline System Name	HOUMA-CONVENT CRUDE
Product in Pipe	Crude Oil
Emergency 24/7 Contact	800-852-7614

2

MR Mile Marker	167.9
Latitude / Longitude	30.103255 / -90.913455
Owner/Operator Name	PHILLIPS 66 PIPELINE LLC
Pipeline System Name	RIVER PARISH PIPELINE SYSTEM
Product in Pipe	Natural Gas Liquids
Emergency 24/7 Contact	877-267-2290

3

MR Mile Marker	167.9
Latitude / Longitude	30.103145 / -90.91336
Owner/Operator Name	PHILLIPS 66 PIPELINE LLC
Pipeline System Name	RIVER PARISH PIPELINE SYSTEM
Product in Pipe	Natural Gas Liquids
Emergency 24/7 Contact	877-267-2290

4

MR Mile Marker	166.2
Latitude / Longitude	30.079846 / -90.907299
Owner/Operator Name	BOARDWALK LOUISIANA MIDSTREAM, LLC
Pipeline System Name	BLM AMERICAS STYRENICS ETHYLENE
Product in Pipe	Other HVLs
Emergency 24/7 Contact	800-850-0051

5

MR Mile Marker	165.5
Latitude / Longitude	30.070617 / -90.90147
Owner/Operator Name	UCAR PIPELINE INCORPORATED
Pipeline System Name	PLANTSITESUPPLYLINES
Product in Pipe	Liquefied Petroleum Gas
Emergency 24/7 Contact	888-278-3413

6

MR Mile Marker	163.5
Latitude / Longitude	30.06343 / -90.872164
Owner/Operator Name	EXXONMOBIL PIPELINE CO
Pipeline System Name	LOCAP - ANCHORAGE TK FARM CRUDE
Product in Pipe	Crude Oil
Emergency 24/7 Contact	800-537-5200

7

MR Mile Marker	163.5
Latitude / Longitude	30.063429 / -90.871835
Owner/Operator Name	TRANSCONTINENTAL GAS PIPE LINE COMPANY
Pipeline System Name	TRANSCO
Product in Pipe	Natural Gas
Emergency 24/7 Contact	855-945-5762

8

MR Mile Marker	163.4
Latitude / Longitude	30.063434 / -90.870969
Owner/Operator Name	TRANSCONTINENTAL GAS PIPE LINE COMPANY
Pipeline System Name	TRANSCO
Product in Pipe	Natural Gas
Emergency 24/7 Contact	855-945-5762

9

MR Mile Marker	163.4
Latitude / Longitude	30.063461 / -90.870835
Owner/Operator Name	TRANSCONTINENTAL GAS PIPE LINE COMPANY
Pipeline System Name	TRANSCO
Product in Pipe	Natural Gas
Emergency 24/7 Contact	855-945-5762

10

MR Mile Marker	159.5
Latitude / Longitude	30.023532 / -90.835521
Owner/Operator Name	MARATHON PIPE LINE LLC
Pipeline System Name	CAPLINE 40IN CRUDE
Product in Pipe	Crude Oil
Emergency 24/7 Contact	855-888-8056

11

MR Mile Marker	159.5
Latitude / Longitude	30.023827 / -90.835505
Owner/Operator Name	MARATHON PIPE LINE LLC
Pipeline System Name	ST. JAMES - GARYVILLE 30IN CRUDE
Product in Pipe	Crude Oil
Emergency 24/7 Contact	855-888-8056

12

MR Mile Marker	159.5
Latitude / Longitude	30.023989 / -90.835516
Owner/Operator Name	MARATHON PIPE LINE LLC
Pipeline System Name	ST. JAMES - GARYVILLE 30IN CRUDE
Product in Pipe	Crude Oil
Emergency 24/7 Contact	855-888-8056

13

MR Mile Marker	159.2
Latitude / Longitude	30.020319 / -90.834892
Owner/Operator Name	ACADIAN GAS PIPELINE SYSTEM
Pipeline System Name	ACADIAN
Product in Pipe	Natural Gas
Emergency 24/7 Contact	888-883-6308

14

MR Mile Marker	159.2
Latitude / Longitude	30.020475 / -90.834933
Owner/Operator Name	MARATHON PIPE LINE LLC
Pipeline System Name	CAPLINE 40IN CRUDE
Product in Pipe	Crude Oil
Emergency 24/7 Contact	855-888-8056

15

MR Mile Marker	158.9
Latitude / Longitude	30.015638 / -90.834134
Owner/Operator Name	ENERGY TRANSFER (Rose Rock)
Pipeline System Name	MAUREPAS SYSTEM
Product in Pipe	Crude Oil
Emergency 24/7 Contact	800-522-3883

Legend
River Mile Markers (USACE)
Pipelines
Gas Transmission
Hazardous Liquid
Louisiana Parishes
Ascension
Assumption
St. James
Lemannville
Mississippi River
Welcome
BURTON LANE
Convent
LOUISIANA
ST. JAMES
Lake Pontchartrain
Lake Maurepas
Lake Salvador
Lake Boudreaux
Houma
Breton Sound
Know what's below.
Call 811 before you dig.

Pipeline Safety is Everyone's Responsibility:

- Keep Yourself Safe
- Avoid Pipelines
- Report Any Release or Suspicious Activity to Authorities
- Call 811 to Locate Pipelines

16

MR Mile Marker	145.2
Latitude / Longitude	30.050528 / -90.661373
Owner/Operator Name	ABANDONED
Pipeline System Name	BATON ROUGE SOUTH
Product in Pipe	Empty Gas
Line Information	713-272-2859 www.phmsa.dot.gov

17

MR Mile Marker	145.1
Latitude / Longitude	30.050506 / -90.660406
Owner/Operator Name	ABANDONED
Pipeline System Name	BATON ROUGE SOUTH
Product in Pipe	Empty Gas
Line Information	713-272-2859 www.phmsa.dot.gov

18

MR Mile Marker	140.9
Latitude / Longitude	30.041624 / -90.605171
Owner/Operator Name	PHILLIPS 66 PIPELINE LLC
Pipeline System Name	RIVER PARISH PIPELINE SYSTEM
Product in Pipe	Natural Gas Liquids
Emergency 24/7 Contact	877-267-2290

19

MR Mile Marker	135.8
Latitude / Longitude	30.047921 / -90.520828
Owner/Operator Name	AIR PRODUCTS & CHEMICALS INC
Pipeline System Name	INTERSTATE - H2
Product in Pipe	Hydrogen Gas
Emergency 24/7 Contact	800-572-6521

Legend
River Mile Markers (USACE)
Pipelines
Gas Transmission
Hazardous Liquid
Louisiana Parishes
St. James
St. John the Baptist
St. Charles
16
17
18
19
145
146
147
144
143
142
141
140
139
138
137
136
135
134
Sport
Wallace
Whitney Plantation
Veterans Memorial Bridge
Mississippi River
1
2
3
4
5
6
7
8
9
10
11
Lake Pontchartrain
Lake Pontchartrain
Lac des Allemands
New Orleans
Lake Salvador
LOUISIANA
Houma
Breton Sound
Lake Boudreaux
ST. JOHN THE BAPTIST
Know what's below.
Call 811 before you dig.

20

MR Mile Marker	130.3
Latitude / Longitude	30.00847 / -90.47498
Owner/Operator Name	ENTERPRISE PRODUCTS OPERATING LLC
Pipeline System Name	SOUTH LOUISIANA
Product in Pipe	Other HVLs
Emergency 24/7 Contact	888-883-6308

21

MR Mile Marker	129.2
Latitude / Longitude	29.999163 / -90.46301
Owner/Operator Name	ENTERPRISE PELICAN PIPELINE L.P.
Pipeline System Name	EVANGELINE
Product in Pipe	Natural Gas
Emergency 24/7 Contact	888-883-6308

22

MR Mile Marker	129.2
Latitude / Longitude	29.99895 / -90.462627
Owner/Operator Name	ENLINK PROCESSING SERVICES, LLC
Pipeline System Name	BRIDGELINE HOLDINGS
Product in Pipe	Natural Gas
Emergency 24/7 Contact	866-394-9839

23

MR Mile Marker	129.1
Latitude / Longitude	29.998687 / -90.461413
Owner/Operator Name	PHILLIPS 66 PIPELINE LLC
Pipeline System Name	RIVER PARISH PIPELINE SYSTEM
Product in Pipe	Natural Gas Liquids
Emergency 24/7 Contact	877-267-2290

24

MR Mile Marker	129.1
Latitude / Longitude	29.998656 / -90.4613
Owner/Operator Name	PHILLIPS 66 PIPELINE LLC
Pipeline System Name	RIVER PARISH PIPELINE SYSTEM
Product in Pipe	Natural Gas Liquids
Emergency 24/7 Contact	877-267-2290

25

MR Mile Marker	129.1
Latitude / Longitude	29.998482 / -90.460598
Owner/Operator Name	ENLINK PROCESSING SERVICES, LLC
Pipeline System Name	BRIDGELINE HOLDINGS
Product in Pipe	Natural Gas
Emergency 24/7 Contact	866-394-9839

26

MR Mile Marker	129.1
Latitude / Longitude	29.998728 / -90.461605
Owner/Operator Name	ABANDONED
Pipeline System Name	BRIDGELINE HOLDINGS
Product in Pipe	Empty Gas
Line Information	713-272-2859 www.phmsa.dot.gov

27

MR Mile Marker	127.1
Latitude / Longitude	29.994357 / -90.42893
Owner/Operator Name	AIR PRODUCTS & CHEMICALS INC
Pipeline System Name	INTERSTATE - H2
Product in Pipe	Hydrogen Gas
Emergency 24/7 Contact	800-572-6521

28

MR Mile Marker	127.1
Latitude / Longitude	29.994336 / -90.428841
Owner/Operator Name	SHELL PIPELINE CO., L.P.
Pipeline System Name	TAFT BUTADIENE
Product in Pipe	Other HVLs
Emergency 24/7 Contact	800-852-7614

29

MR Mile Marker	127.1
Latitude / Longitude	29.994344 / -90.428901
Owner/Operator Name	SHELL PIPELINE CO., L.P.
Pipeline System Name	TAFT-NORCO PYGAS
Product in Pipe	Other HVLs
Emergency 24/7 Contact	800-852-7614

30

MR Mile Marker	127.1
Latitude / Longitude	29.994319 / -90.428757
Owner/Operator Name	ENTERPRISE PRODUCTS OPERATING LLC
Pipeline System Name	SOUTH LOUISIANA
Product in Pipe	Natural Gas Liquids
Emergency 24/7 Contact	888-883-6308

31

MR Mile Marker	127.1
Latitude / Longitude	29.994325 / -90.4288
Owner/Operator Name	ENTERPRISE PRODUCTS OPERATING LLC
Pipeline System Name	SOUTH LOUISIANA
Product in Pipe	Other HVLs
Emergency 24/7 Contact	888-883-6308

32

MR Mile Marker	127.1
Latitude / Longitude	29.994338 / -90.428874
Owner/Operator Name	SHELL PIPELINE CO., L.P.
Pipeline System Name	TAFT-NORCO PYGAS
Product in Pipe	Other HVLs
Emergency 24/7 Contact	800-852-7614

33

MR Mile Marker	126.7
Latitude / Longitude	29.994336 / -90.422054
Owner/Operator Name	SHELL PIPELINE CO., L.P.
Pipeline System Name	LOUISIANA ETHYLENE
Product in Pipe	Other HVLs
Emergency 24/7 Contact	800-852-7614

34

MR Mile Marker	126.7
Latitude / Longitude	29.994336 / -90.422
Owner/Operator Name	SHELL PIPELINE CO., L.P.
Pipeline System Name	LOUISIANA PROPYLENE
Product in Pipe	Other HVLs
Emergency 24/7 Contact	800-852-7614

35

MR Mile Marker	126.7
Latitude / Longitude	29.994335 / -90.421955
Owner/Operator Name	ENTERPRISE PRODUCTS OPERATING LLC
Pipeline System Name	SOUTH LOUISIANA
Product in Pipe	Liquefied Petroleum Gas
Emergency 24/7 Contact	888-883-6308

36

MR Mile Marker	126.7
Latitude / Longitude	29.994332 / -90.421909
Owner/Operator Name	ENTERPRISE PRODUCTS OPERATING LLC
Pipeline System Name	SOUTH LOUISIANA
Product in Pipe	Natural Gas Liquids
Emergency 24/7 Contact	888-883-6308

37

MR Mile Marker	126.7
Latitude / Longitude	29.994329 / -90.421869
Owner/Operator Name	ENTERPRISE PRODUCTS OPERATING LLC
Pipeline System Name	SOUTH LOUISIANA
Product in Pipe	Liquefied Petroleum Gas
Emergency 24/7 Contact	888-883-6308

38

MR Mile Marker	126.7
Latitude / Longitude	29.994325 / -90.421833
Owner/Operator Name	ENLINK PROCESSING SERVICES, LLC
Pipeline System Name	BRIDGELINE HOLDINGS
Product in Pipe	Natural Gas
Emergency 24/7 Contact	866-394-9839

39

MR Mile Marker	119.7
Latitude / Longitude	29.934568 / -90.343971
Owner/Operator Name	SHELL PIPELINE CO., L.P.
Pipeline System Name	DELTA CRUDE
Product in Pipe	Crude Oil
Emergency 24/7 Contact	800-852-7614

40

MR Mile Marker	119.7
Latitude / Longitude	29.934651 / -90.344612
Owner/Operator Name	ENTERPRISE PRODUCTS OPERATING LLC
Pipeline System Name	SOUTH LOUISIANA
Product in Pipe	Natural Gas Liquids
Emergency 24/7 Contact	888-883-6308

41

MR Mile Marker	119.7
Latitude / Longitude	29.934656 / -90.344578
Owner/Operator Name	ENTERPRISE PRODUCTS OPERATING LLC
Pipeline System Name	SOUTH LOUISIANA
Product in Pipe	Natural Gas Liquids
Emergency 24/7 Contact	888-883-6308

42

MR Mile Marker	119.6
Latitude / Longitude	29.934556 / -90.343475
Owner/Operator Name	SHELL PIPELINE CO., L.P.
Pipeline System Name	DELTA CRUDE
Product in Pipe	Crude Oil
Emergency 24/7 Contact	800-852-7614

43

MR Mile Marker	119.6
Latitude / Longitude	29.93444 / -90.342696
Owner/Operator Name	GULF SOUTH PIPELINE COMPANY, LLC
Pipeline System Name	300
Product in Pipe	Natural Gas
Emergency 24/7 Contact	800-850-0051

44

MR Mile Marker	119.6
Latitude / Longitude	29.934283 / -90.342064
Owner/Operator Name	GULF SOUTH PIPELINE COMPANY, LLC
Pipeline System Name	300
Product in Pipe	Natural Gas
Emergency 24/7 Contact	800-850-0051

45

MR Mile Marker	119.6
Latitude / Longitude	29.934536 / -90.343336
Owner/Operator Name	SHELL PIPELINE CO., L.P.
Pipeline System Name	DELTA CRUDE
Product in Pipe	Crude Oil
Emergency 24/7 Contact	800-852-7614

46

MR Mile Marker	119.3
Latitude / Longitude	29.934167 / -90.336956
Owner/Operator Name	GULF SOUTH PIPELINE COMPANY, LLC
Pipeline System Name	273
Product in Pipe	Natural Gas
Emergency 24/7 Contact	800-850-0051

47

MR Mile Marker	119.3
Latitude / Longitude	29.934187 / -90.336825
Owner/Operator Name	GULF SOUTH PIPELINE COMPANY, LLC
Pipeline System Name	277
Product in Pipe	Natural Gas
Emergency 24/7 Contact	800-850-0051

48

MR Mile Marker	119.2
Latitude / Longitude	29.934154 / -90.335834
Owner/Operator Name	SHELL PIPELINE CO., L.P.
Pipeline System Name	CLOVELLY-NORCO CRUDE
Product in Pipe	Crude Oil
Emergency 24/7 Contact	800-852-7614

49

MR Mile Marker	119.2
Latitude / Longitude	29.934151 / -90.335921
Owner/Operator Name	SHELL PIPELINE CO., L.P.
Pipeline System Name	CLOVELLY-NORCO CRUDE
Product in Pipe	Crude Oil
Emergency 24/7 Contact	800-852-7614

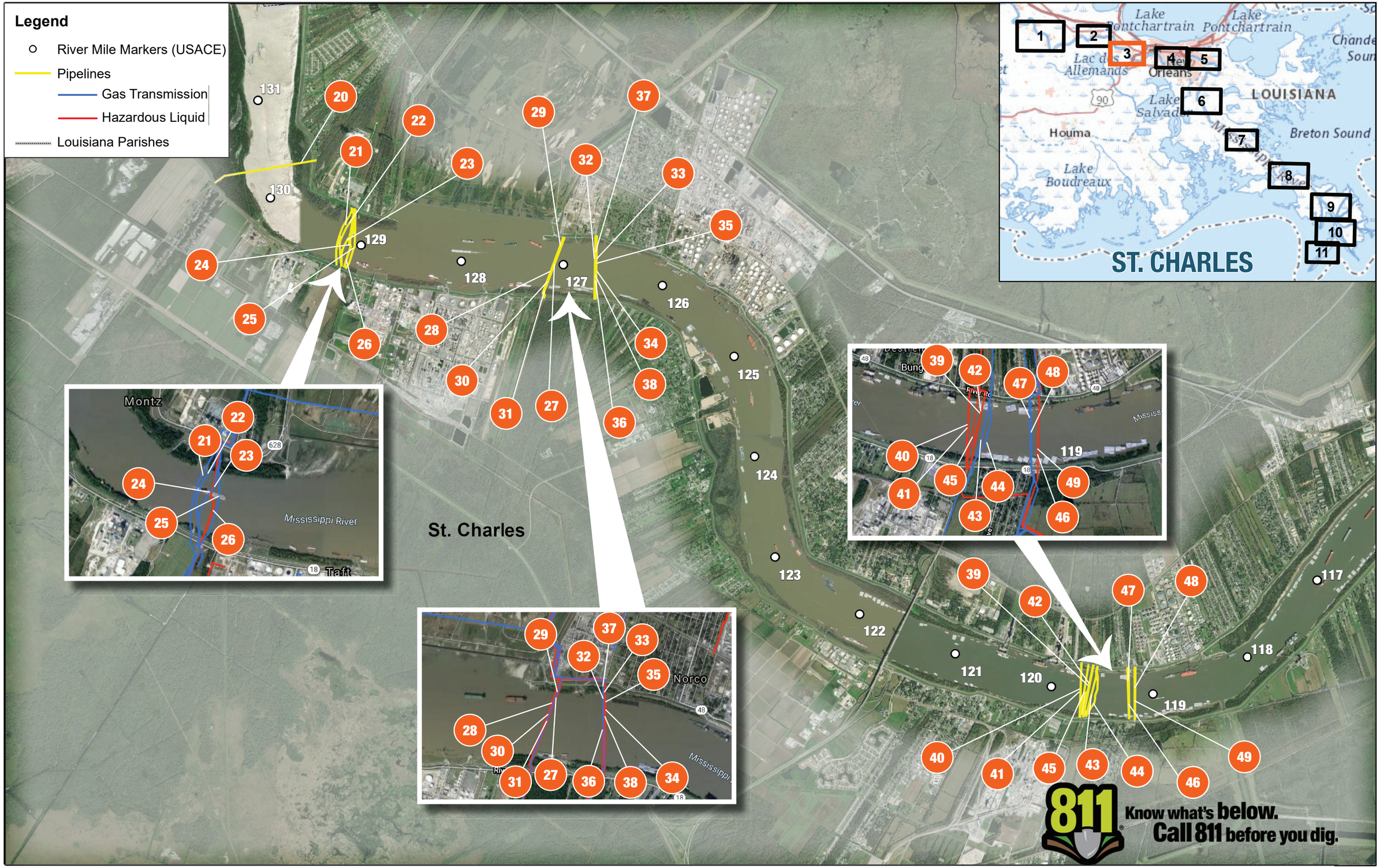
Legend
River Mile Markers (USACE)
Pipelines
Gas Transmission
Hazardous Liquid
Louisiana Parishes
St. Charles
Montz
Mississippi River
Taft
Norco
Mississippi
Lake Pontchartrain
Lake Pontchartrain
Lac des Allemands
New Orleans
Lake Salvador
LOUISIANA
Houma
Lake Boudreaux
Breton Sound
ST. CHARLES
Know what's below.
Call 811 before you dig.

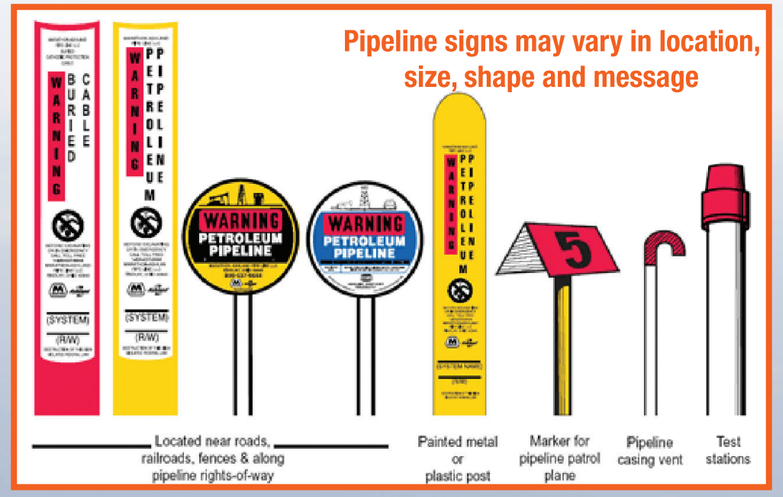

50

MR Mile Marker	105.5
Latitude / Longitude	29.950012 / -90.163431
Owner/Operator Name	ATMOS ENERGY CORPORATION - LOUISIANA
Pipeline System Name	RIVER CROSSING
Product in Pipe	Natural Gas
Emergency 24/7 Contact	866-322-8667

51

MR Mile Marker	105.5
Latitude / Longitude	29.950052 / -90.163306
Owner/Operator Name	ATMOS ENERGY CORPORATION - LOUISIANA
Pipeline System Name	RIVER CROSSING
Product in Pipe	Natural Gas
Emergency 24/7 Contact	866-322-8667

52

MR Mile Marker	105.5
Latitude / Longitude	29.950117 / -90.163213
Owner/Operator Name	ATMOS ENERGY CORPORATION - LOUISIANA
Pipeline System Name	RIVER CROSSING
Product in Pipe	Natural Gas
Emergency 24/7 Contact	866-322-8667

53

MR Mile Marker	105.3
Latitude / Longitude	29.952351 / -90.160142
Owner/Operator Name	GULF SOUTH PIPELINE COMPANY, LLC
Pipeline System Name	249
Product in Pipe	Natural Gas
Emergency 24/7 Contact	800-850-0051

54

MR Mile Marker	105.3
Latitude / Longitude	29.95238 / -90.160015
Owner/Operator Name	GULF SOUTH PIPELINE COMPANY, LLC
Pipeline System Name	249
Product in Pipe	Natural Gas
Emergency 24/7 Contact	800-850-0051

Legend
River Mile Markers (USACE)
Pipelines
Gas Transmission
Hazardous Liquid
Louisiana Parishes
Jefferson
Orleans
Mississippi River
Nine Mile Point
Lake Pontchartrain
Lac des Allemands
Lake Salvador
Houma
Lake Boudreaux
LOUISIANA
Breton Sound
JEFFERSON
1
2
3
4
5
6
7
8
9
10
11
50
51
52
53
54
114
113
112
111
110
109
108
107
106
105
104
103
102
101
100
99
98
97
811
Know what's below.
Call 811 before you dig.



55

MR Mile Marker	89.2
Latitude / Longitude	29.928143 / -89.980383
Owner/Operator Name	ENLINK PROCESSING SERVICES, LLC
Pipeline System Name	BRIDGELINE HOLDINGS
Product in Pipe	Natural Gas
Emergency 24/7 Contact	866-394-9839

56

MR Mile Marker	89.2
Latitude / Longitude	29.928066 / -89.979769
Owner/Operator Name	ENLINK PROCESSING SERVICES, LLC
Pipeline System Name	BRIDGELINE HOLDINGS
Product in Pipe	Natural Gas
Emergency 24/7 Contact	866-394-9839

57

MR Mile Marker	89
Latitude / Longitude	29.927344 / -89.97764
Owner/Operator Name	GULF SOUTH PIPELINE COMPANY, LLC
Pipeline System Name	287
Product in Pipe	Natural Gas
Emergency 24/7 Contact	800-850-0051

Legend
River Mile Markers (USACE)
Pipelines
Gas Transmission
Hazardous Liquid
Louisiana Parishes
St. Bernard
Orleans
Jefferson
Plaquemines
Mississippi River
LOUISIANA
ORLEANS
Lake Pontchartrain
Lake Pontchartrain
Lake Salvador
Lake Boudreaux
Houma
Breton Sound
Know what's below.
Call 811 before you dig.

58

MR Mile Marker	71.3
Latitude / Longitude	29.794238 / -90.0112
Owner/Operator Name	ENTERPRISE PRODUCTS OPERATING LLC
Pipeline System Name	SOUTH LOUISIANA
Product in Pipe	Natural Gas Liquids
Emergency 24/7 Contact	888-883-6308

59

MR Mile Marker	71.3
Latitude / Longitude	29.794296 / -90.011156
Owner/Operator Name	ENTERPRISE PRODUCTS OPERATING LLC
Pipeline System Name	SOUTH LOUISIANA
Product in Pipe	Natural Gas Liquids
Emergency 24/7 Contact	888-883-6308

60

MR Mile Marker	66.3
Latitude / Longitude	29.733647 / -89.997428
Owner/Operator Name	BBT LOUISIANA INTRASTATE, LLC
Pipeline System Name	GLORIA
Product in Pipe	Natural Gas
Emergency 24/7 Contact	800-926-4352

61

MR Mile Marker	66.2
Latitude / Longitude	29.732756 / -89.996397
Owner/Operator Name	CHALMETTE LOUISIANA LIQUIDS, LLC
Pipeline System Name	PROPYLENE SYSTEM
Product in Pipe	Other HVLs
Emergency 24/7 Contact	877-465-1788

62

MR Mile Marker	63.4
Latitude / Longitude	29.696236 / -89.975059
Owner/Operator Name	COLONIAL PIPELINE CO
Pipeline System Name	CPC
Product in Pipe	Non-HVL Product
Emergency 24/7 Contact	800-926-2728

63

MR Mile Marker	63.3
Latitude / Longitude	29.695655 / -89.97475
Owner/Operator Name	HARVEST MIDSTREAM COMPANY
Pipeline System Name	CAM
Product in Pipe	Crude Oil
Emergency 24/7 Contact	713-289-2921

Legend
River Mile Markers (USACE)
Pipelines
Gas Transmission
Hazardous Liquid
Louisiana Parishes
Jefferson
Plaquemines
58
59
60
61
62
63
72
71
70
69
68
67
66
65
64
63
62
AUGUSTA
Mississippi River
Alliance
Carlisle
Phillips 66 - Belle Chasse
Lake Pontchartrain
Lake Pontchartrain
Lac des Allemands
New Orleans
Lake Salvador
LOUISIANA
Houma
Breton Sound
Lake Boudreaux
PLAQUEMINES
1
2
3
4
5
6
7
8
9
10
11
811
Know what's below.
Call 811 before you dig.

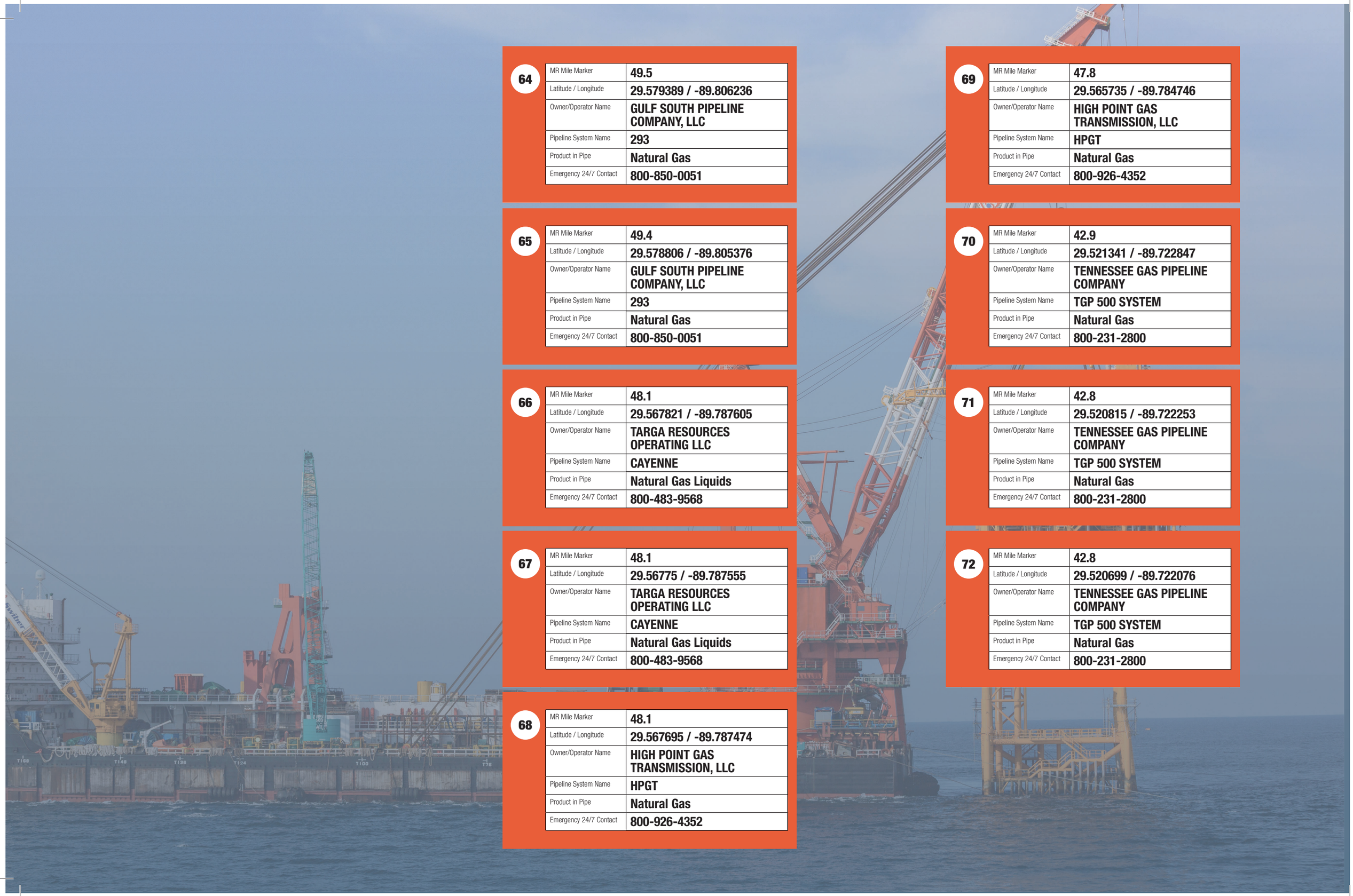

64

MR Mile Marker	49.5
Latitude / Longitude	29.579389 / -89.806236
Owner/Operator Name	GULF SOUTH PIPELINE COMPANY, LLC
Pipeline System Name	293
Product in Pipe	Natural Gas
Emergency 24/7 Contact	800-850-0051

65

MR Mile Marker	49.4
Latitude / Longitude	29.578806 / -89.805376
Owner/Operator Name	GULF SOUTH PIPELINE COMPANY, LLC
Pipeline System Name	293
Product in Pipe	Natural Gas
Emergency 24/7 Contact	800-850-0051

66

MR Mile Marker	48.1
Latitude / Longitude	29.567821 / -89.787605
Owner/Operator Name	TARGA RESOURCES OPERATING LLC
Pipeline System Name	CAYENNE
Product in Pipe	Natural Gas Liquids
Emergency 24/7 Contact	800-483-9568

67

MR Mile Marker	48.1
Latitude / Longitude	29.56775 / -89.787555
Owner/Operator Name	TARGA RESOURCES OPERATING LLC
Pipeline System Name	CAYENNE
Product in Pipe	Natural Gas Liquids
Emergency 24/7 Contact	800-483-9568

68

MR Mile Marker	48.1
Latitude / Longitude	29.567695 / -89.787474
Owner/Operator Name	HIGH POINT GAS TRANSMISSION, LLC
Pipeline System Name	HPGT
Product in Pipe	Natural Gas
Emergency 24/7 Contact	800-926-4352

69

MR Mile Marker	47.8
Latitude / Longitude	29.565735 / -89.784746
Owner/Operator Name	HIGH POINT GAS TRANSMISSION, LLC
Pipeline System Name	HPGT
Product in Pipe	Natural Gas
Emergency 24/7 Contact	800-926-4352

70

MR Mile Marker	42.9
Latitude / Longitude	29.521341 / -89.722847
Owner/Operator Name	TENNESSEE GAS PIPELINE COMPANY
Pipeline System Name	TGP 500 SYSTEM
Product in Pipe	Natural Gas
Emergency 24/7 Contact	800-231-2800

71

MR Mile Marker	42.8
Latitude / Longitude	29.520815 / -89.722253
Owner/Operator Name	TENNESSEE GAS PIPELINE COMPANY
Pipeline System Name	TGP 500 SYSTEM
Product in Pipe	Natural Gas
Emergency 24/7 Contact	800-231-2800

72

MR Mile Marker	42.8
Latitude / Longitude	29.520699 / -89.722076
Owner/Operator Name	TENNESSEE GAS PIPELINE COMPANY
Pipeline System Name	TGP 500 SYSTEM
Product in Pipe	Natural Gas
Emergency 24/7 Contact	800-231-2800

Legend
River Mile Markers (USACE)
Pipelines
Gas Transmission
Hazardous Liquid
Louisiana Parishes
52
51
50
49
48
47
46
45
44
43
42
64
65
66
67
68
69
70
71
72
Plaquemines
Lake Pontchartrain
Lake Pontchartrain
Lac des Allemands
New Orleans
Lake Salvador
LOUISIANA
Houma
Breton Sound
Lake Boudreaux
PLAQUEMINES
1
2
3
4
5
6
7
8
9
10
11
Mississippi River
25th Judicial District Court
Pointe à La Hache
West Pointe À La Hache
Know what's below.
Call 811 before you dig.

73

MR Mile Marker	31.7
Latitude / Longitude	29.420144 / -89.605243
Owner/Operator Name	SHELL PIPELINE CO., L.P.
Pipeline System Name	DELTA CRUDE
Product in Pipe	Crude Oil
Emergency 24/7 Contact	800-852-7614

74

MR Mile Marker	31.7
Latitude / Longitude	29.4205 / -89.60512
Owner/Operator Name	SHELL PIPELINE CO., L.P.
Pipeline System Name	DELTA CRUDE
Product in Pipe	Crude Oil
Emergency 24/7 Contact	800-852-7614

75

MR Mile Marker	31.7
Latitude / Longitude	29.420591 / -89.605112
Owner/Operator Name	KINETICA ENERGY EXPRESS LLC
Pipeline System Name	KEE 500 SYSTEM
Product in Pipe	Natural Gas
Emergency 24/7 Contact	855-395-3958

76

MR Mile Marker	31.7
Latitude / Longitude	29.420548 / -89.60512
Owner/Operator Name	KINETICA ENERGY EXPRESS LLC
Pipeline System Name	KEE 500 SYSTEM
Product in Pipe	Natural Gas
Emergency 24/7 Contact	855-395-3958

77

MR Mile Marker	31.6
Latitude / Longitude	29.419293 / -89.6053
Owner/Operator Name	SHELL PIPELINE CO., L.P.
Pipeline System Name	DELTA CRUDE
Product in Pipe	Crude Oil
Emergency 24/7 Contact	800-852-7614

78

MR Mile Marker	31.5
Latitude / Longitude	29.417242 / -89.605334
Owner/Operator Name	SHELL PIPELINE CO., L.P.
Pipeline System Name	DELTA CRUDE
Product in Pipe	Crude Oil
Emergency 24/7 Contact	800-852-7614

79

MR Mile Marker	27.5
Latitude / Longitude	29.374976 / -89.566799
Owner/Operator Name	CHEVRON PIPE LINE CO
Pipeline System Name	FOURCHON
Product in Pipe	Crude Oil
Emergency 24/7 Contact	800-762-3404

80

MR Mile Marker	27.5
Latitude / Longitude	29.375092 / -89.567087
Owner/Operator Name	ABANDONED
Pipeline System Name	FOURCHON
Product in Pipe	Empty Liquid
Line Information	713-272-2859 www.phmsa.dot.gov

81

MR Mile Marker	27.1
Latitude / Longitude	29.372125 / -89.560958
Owner/Operator Name	HARVEST MIDSTREAM COMPANY
Pipeline System Name	BOA
Product in Pipe	Crude Oil
Emergency 24/7 Contact	713-289-2921

82

MR Mile Marker	27
Latitude / Longitude	29.371198 / -89.559002
Owner/Operator Name	CRESCENT MIDSTREAM, LLC
Pipeline System Name	BONEFISH
Product in Pipe	Crude Oil
Emergency 24/7 Contact	866-351-7473

83

MR Mile Marker	26.4
Latitude / Longitude	29.368267 / -89.55058
Owner/Operator Name	CHEVRON PIPE LINE CO
Pipeline System Name	WEST BAY
Product in Pipe	Crude Oil
Emergency 24/7 Contact	800-762-3404

84

MR Mile Marker	26.4
Latitude / Longitude	29.368487 / -89.550969
Owner/Operator Name	CHEVRON PIPE LINE CO
Pipeline System Name	VENICE TO EMPIRE NG
Product in Pipe	Natural Gas
Emergency 24/7 Contact	800-762-3404

85

MR Mile Marker	26.4
Latitude / Longitude	29.368341 / -89.550727
Owner/Operator Name	ABANDONED
Pipeline System Name	WEST BAY
Product in Pipe	Empty Liquid
Line Information	713-272-2859 www.phmsa.dot.gov

86

MR Mile Marker	26.4
Latitude / Longitude	29.368299 / -89.550642
Owner/Operator Name	ABANDONED
Pipeline System Name	WEST BAY: WEST BAY
Product in Pipe	Empty Liquid
Line Information	713-272-2859 www.phmsa.dot.gov

87

MR Mile Marker	26.4
Latitude / Longitude	29.368313 / -89.550677
Owner/Operator Name	ABANDONED
Pipeline System Name	WEST BAY
Product in Pipe	Empty Liquid
Line Information	713-272-2859 www.phmsa.dot.gov

88

MR Mile Marker	26.4
Latitude / Longitude	29.368282 / -89.550617
Owner/Operator Name	ABANDONED
Pipeline System Name	WEST BAY
Product in Pipe	Empty Liquid
Line Information	713-272-2859 www.phmsa.dot.gov

89

MR Mile Marker	18.5
Latitude / Longitude	29.360033 / -89.436124
Owner/Operator Name	ABANDONED
Pipeline System Name	TOCA
Product in Pipe	Empty Gas
Line Information	713-272-2859 www.phmsa.dot.gov

Legend
River Mile Markers (USACE)
Pipelines
Gas Transmission
Hazardous Liquid
Louisiana Parishes
Plaquemines
PLAQUEMINES
LOUISIANA
Lake Pontchartrain
Lake Pontchartrain
Lac des Allemands
New Orleans
Lake Salvador
Houma
Lake Boudreaux
Breton Sound
Mississippi River
33
32
31
30
29
28
27
26
25
24
23
22
21
20
19
18
17
16
73
74
75
76
77
78
79
80
81
82
83
84
85
86
87
88
89
1
2
3
4
5
6
7
8
9
10
11
Know what's below.
Call 811 before you dig.

90 A

MR Mile Marker	11.6
Latitude / Longitude	29.290242 / -89.357001
Owner/Operator Name	GULF SOUTH PIPELINE COMPANY, LLC
Pipeline System Name	293
Product in Pipe	Natural Gas
Emergency 24/7 Contact	800-850-0051

90 B

MR Mile Marker	11.6
Latitude / Longitude	29.290242 / -89.357001
Owner/Operator Name	GULF SOUTH PIPELINE COMPANY, LLC
Pipeline System Name	293
Product in Pipe	Natural Gas
Emergency 24/7 Contact	800-850-0051

91

MR Mile Marker	11.5
Latitude / Longitude	29.289374 / -89.356432
Owner/Operator Name	ABANDONED
Pipeline System Name	MAIN PASS PIPELINE
Product in Pipe	Empty Liquid
Line Information	713-272-2859 www.phmsa.dot.gov

92

MR Mile Marker	7.2
Latitude / Longitude	29.242486 / -89.307287
Owner/Operator Name	TEXAS EASTERN TRANSMISSION, LP (SPECTRA ENERGY PARTNERS, LP)
Pipeline System Name	M092-VENI
Product in Pipe	Natural Gas
Emergency 24/7 Contact	800-231-7794

93

MR Mile Marker	7.2
Latitude / Longitude	29.24241 / -89.307214
Owner/Operator Name	TEXAS EASTERN TRANSMISSION, LP (SPECTRA ENERGY PARTNERS, LP)
Pipeline System Name	M092-VENI
Product in Pipe	Natural Gas
Emergency 24/7 Contact	800-231-7794

94

MR Mile Marker	7.1
Latitude / Longitude	29.241633 / -89.306402
Owner/Operator Name	CHEVRON PIPE LINE CO
Pipeline System Name	MAIN PASS
Product in Pipe	Crude Oil
Emergency 24/7 Contact	800-762-3404

95

MR Mile Marker	3 - CUBIT'S GAP
Latitude / Longitude	29.196398 / -89.262501
Owner/Operator Name	ABANDONED
Pipeline System Name	DELTA CRUDE
Product in Pipe	Empty Liquid
Line Information	713-272-2859 www.phmsa.dot.gov

96

MR Mile Marker	3 - CUBIT'S GAP
Latitude / Longitude	29.196374 / -89.262587
Owner/Operator Name	ABANDONED
Pipeline System Name	DELTA CRUDE
Product in Pipe	Empty Liquid
Line Information	713-272-2859 www.phmsa.dot.gov

97

MR Mile Marker	BELOW HEAD OF PASSES MAIN PASS
Latitude / Longitude	29.142607 / -89.219323
Owner/Operator Name	HIGH POINT GAS TRANSMISSION, LLC
Pipeline System Name	HPGT
Product in Pipe	Natural Gas
Emergency 24/7 Contact	800-926-4352

98

MR Mile Marker	BELOW HEAD OF PASSES MAIN PASS
Latitude / Longitude	29.270372 / -89.220796
Owner/Operator Name	CRESCENT MIDSTREAM, LLC
Pipeline System Name	DELTA NORTH
Product in Pipe	Crude Oil
Emergency 24/7 Contact	866-351-7473

99

MR Mile Marker	BELOW HEAD OF PASSES MAIN PASS
Latitude / Longitude	29.271796 / -89.219554
Owner/Operator Name	CRESCENT MIDSTREAM, LLC
Pipeline System Name	DELTA NORTH
Product in Pipe	Crude Oil
Emergency 24/7 Contact	866-351-7473

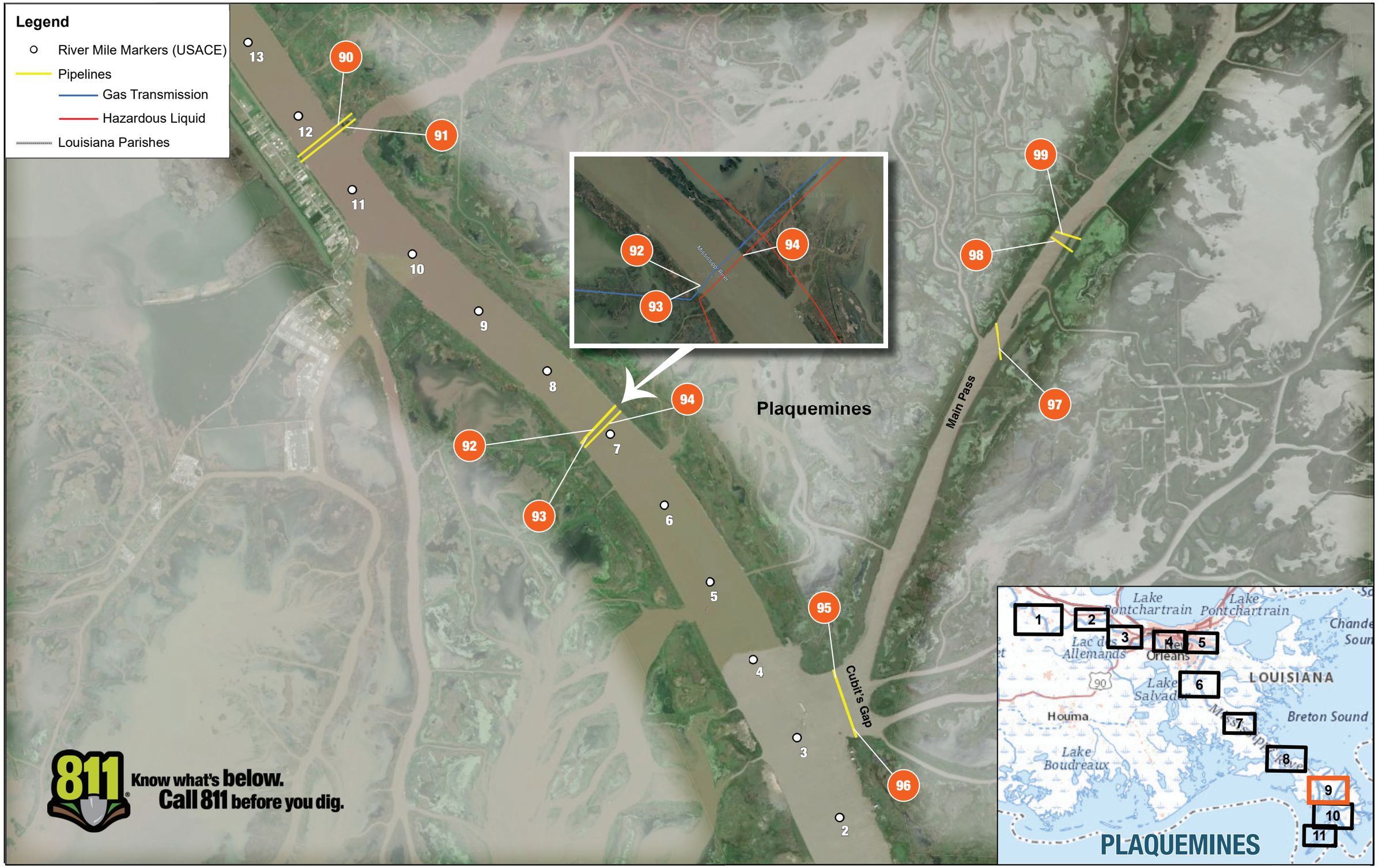
Legend
River Mile Markers (USACE)
Pipelines
Gas Transmission
Hazardous Liquid
Louisiana Parishes
13
12
11
10
9
8
7
6
5
4
3
2
90
91
92
93
94
95
96
97
98
99
Plaquemines
Main Pass
Cubit's Gap
Mississippi River
Know what's below.
Call 811 before you dig.
Lake Pontchartrain
Lake Pontchartrain
Lac des Allemands
New Orleans
Lake Salvador
LOUISIANA
Houma
Breton Sound
Lake Boudreaux
PLAQUEMINES

100

MR Mile Marker	BELOW HEAD OF PASSES PASS A LOUTRE
Latitude / Longitude	29.147675 / -89.238392
Owner/Operator Name	CRESCENT MIDSTREAM, LLC
Pipeline System Name	DELTA
Product in Pipe	Crude Oil
Emergency 24/7 Contact	866-351-7473

101

MR Mile Marker	BELOW HEAD OF PASSES PASS A LOUTRE
Latitude / Longitude	29.147555 / -89.238261
Owner/Operator Name	SHELL PIPELINE CO., L.P.
Pipeline System Name	DELTA CRUDE
Product in Pipe	Crude Oil
Emergency 24/7 Contact	800-852-7614

102

MR Mile Marker	BELOW HEAD OF PASSES PASS A LOUTRE
Latitude / Longitude	29.084975 / -89.222249
Owner/Operator Name	HIGH POINT GAS TRANSMISSION, LLC
Pipeline System Name	HPGT
Product in Pipe	Natural Gas
Emergency 24/7 Contact	800-926-4352

103

MR Mile Marker	BELOW HEAD OF PASSES PASS A LOUTRE
Latitude / Longitude	29.142685 / -89.220413
Owner/Operator Name	ABANDONED
Pipeline System Name	GARDEN ISLE-PILOTTOWN
Product in Pipe	Empty Liquid
Line Information	713-272-2859 www.phmsa.dot.gov

104

MR Mile Marker	BELOW HEAD OF PASSES SOUTH PASS
Latitude / Longitude	29.131777 / -89.243213
Owner/Operator Name	CRESCENT MIDSTREAM, LLC
Pipeline System Name	DELTA
Product in Pipe	Crude Oil
Emergency 24/7 Contact	866-351-7473

105

MR Mile Marker	BELOW HEAD OF PASSES SOUTH PASS
Latitude / Longitude	29.254749 / -89.232828
Owner/Operator Name	HIGH POINT GAS TRANSMISSION, LLC
Pipeline System Name	HPGT
Product in Pipe	Natural Gas
Emergency 24/7 Contact	800-926-4352

106

MR Mile Marker	BELOW HEAD OF PASSES SOUTH PASS
Latitude / Longitude	29.084893 / -89.22211
Owner/Operator Name	HIGH POINT GAS TRANSMISSION, LLC
Pipeline System Name	HPGT
Product in Pipe	Natural Gas
Emergency 24/7 Contact	800-926-4352

107

MR Mile Marker	-4.8 BELOW HEAD OF PASSES SOUTHWEST PASS
Latitude / Longitude	29.006872 / -89.35039
Owner/Operator Name	KINETICA ENERGY EXPRESS LLC
Pipeline System Name	KEE 500 SYSTEM
Product in Pipe	Natural Gas
Emergency 24/7 Contact	855-395-3958

108

MR Mile Marker	-4.9 BELOW HEAD OF PASSES SOUTHWEST PASS
Latitude / Longitude	29.089913 / -89.283462
Owner/Operator Name	ABANDONED
Pipeline System Name	MAIN PASS - WEST BAY TO LONG ISLAND BAYO
Product in Pipe	Empty Liquid
Line Information	713-272-2859 www.phmsa.dot.gov

109

MR Mile Marker	-7.6 BELOW HEAD OF PASSES SOUTHWEST PASS
Latitude / Longitude	29.05586 / -89.308676
Owner/Operator Name	HARVEST MIDSTREAM COMPANY
Pipeline System Name	SOUTHWEST PASS 24
Product in Pipe	Crude Oil
Emergency 24/7 Contact	713-289-2921

Legend
River Mile Markers (USACE)
Pipelines
Gas Transmission
Hazardous Liquid
Louisiana Parishes
2
1
0
100
101
102
103
104
105
106
107
108
109
Pass a Loutre
Southwest Pass
South Pass
Plaquemines
Lake Pontchartrain
Lake Pontchartrain
Lac des Allemands
New Orleans
Lake Salvador
LOUISIANA
Houma
Breton Sound
Lake Boudreaux
PLAQUEMINES
1
2
3
4
5
6
7
8
9
10
11
811
Know what's below.
Call 811 before you dig.

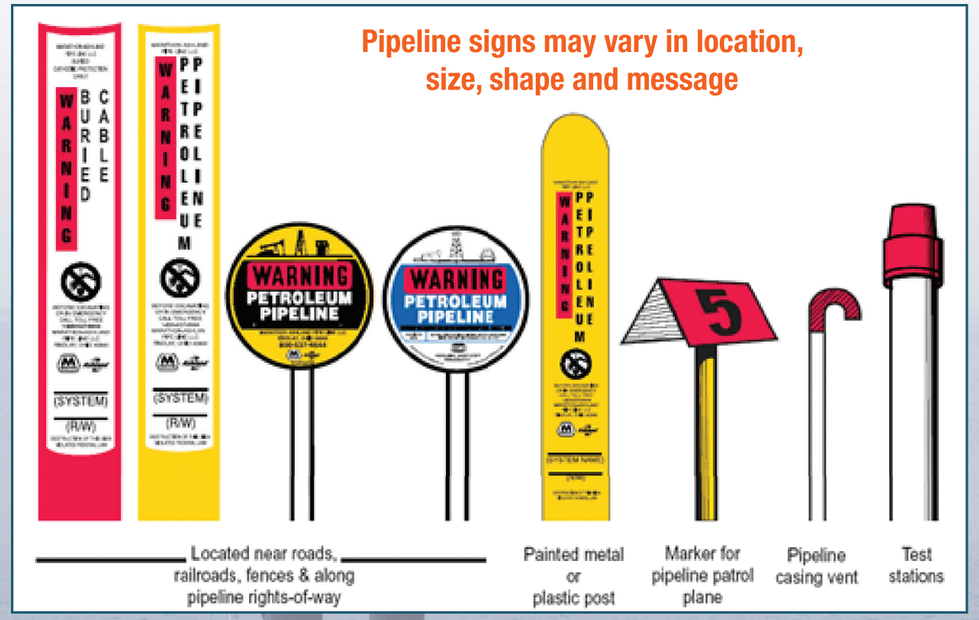

109

MR Mile Marker	-7.6 BELOW HEAD OF PASSES SOUTHWEST PASS
Latitude / Longitude	29.05586 / -89.308676
Owner/Operator Name	HARVEST MIDSTREAM COMPANY
Pipeline System Name	SOUTHWEST PASS 24
Product in Pipe	Crude Oil
Emergency 24/7 Contact	713-289-2921

110

MR Mile Marker	-8.9 BELOW HEAD OF PASSES
Latitude / Longitude	29.039246 / -89.323537
Owner/Operator Name	HARVEST MIDSTREAM COMPANY
Pipeline System Name	WEST BAY
Product in Pipe	Crude Oil
Emergency 24/7 Contact	713-289-2921

111

MR Mile Marker	-11.6 BELOW HEAD OF PASSES
Latitude / Longitude	29.089838 / -89.280437
Owner/Operator Name	KINETICA ENERGY EXPRESS LLC
Pipeline System Name	KEE 500 SYSTEM
Product in Pipe	Natural Gas
Emergency 24/7 Contact	854-395-3958

Legend
River Mile Markers (USACE)
Pipelines
Gas Transmission
Hazardous Liquid
Louisiana Parishes
Plaquemines
109
110
111
Lake Pontchartrain
Lake Pontchartrain
Lac des Allemands
New Orleans
Lake Salvador
LOUISIANA
Houma
Breton Sound
Lake Boudreaux
1
2
3
4
5
6
7
8
9
10
11
PLAQUEMINES
811
Know what's below.
Call 811 before you dig.

INFORMATION RESOURCES

Federal Agencies

PIPELINE AND HAZARDOUS MATERIALS SAFETY ADMINISTRATION (PHMSA) of the US DEPARTMENT OF TRANSPORTATION: https://www.phmsa.dot.gov/

NATIONAL PIPELINE MAPPING SYSTEM (NPMS) – www.npms.phmsa.dot.gov

This website may be used for viewing gas and hazardous liquid transmission lines in every state.

- Using public map viewer – gas (blue) and hazardous liquid (red) transmission lines
- How to get contacts for pipelines in an area – "about public map viewer"

BUREAU OF OCEAN ENERGY MANAGEMENT (BOEM) – www.boem.gov

GIS DATA/SHAPEFILES for wells, pipelines and platforms in federal waters can be accessed from this website (www.boem.gov/Maps-and-GIS-Data/).

U.S. ARMY CORP OF ENGINEERS: www.mvn.usace.army.mil

- CONTRACTING – DOING BUSINESS WITH US – 504-862-2865
- CONTRACTING – PLANS AND SPECIFICATIONS/BID INFORMATION – 504-862-2875
- ENGINEERING DIVISION – 504-862-2240
- NAVIGATION – 504-862-1058

NOAA – OFFICE OF COAST SURVEY

- Navigation Services Division
- Regional Navigation Managers
- NOAA's navigation managers, stationed strategically in port areas along U.S. coasts and Great Lakes, work directly with pilots, mariners, port authorities, and recreational boaters.
- Access NOAA's Electronic Navigation Charts (ENCs) – updated weekly

https://nauticalcharts.noaa.gov/customer-service/regional-managers/index.html

Regional Information

PIPELINE AND HAZARDOUS MATERIALS SAFETY ADMINISTRATION (PHMSA), US DOT:

PHMSA Regional Offices: https://www.phmsa.dot.gov/about-phmsa/offices

PHMSA Community Liaison Services: https://primis.phmsa.dot.gov/comm/cats.htm

US ARMY CORPS OF ENGINEERS: https://www.usace.army.mil/Locations/aspx

COASTAL AND MARINE OPERATORS (CAMO): www.camogroup.org
Industry initiative for pipeline and public safety: Ed Landgraf, Chairman: 985-209-4753

State Information

FOR ONE CALL: Online, search for "state name + 811" (Ex: Louisiana 811)

TO IDENTIFY THE STATE AGENCY THAT REGULATES PIPELINES AND OIL/GAS PRODUCTION LINES AND EQUIPMENT, KNOW THAT THERE MAY BE MORE THAN ONE.

Search online for: "state name + pipeline regulations" and" state name + dredging permits," etc.

It varies state-by-state, and it could involve one or more entities such as:

- Oil & gas commission,
- Railroad commission,
- Environmental quality agency, or
- Conservation or natural resources department.

Examples for Working in Louisiana

PHMSA SW REGION OFFICE: https://www.phmsa.dot.gov/about-phmsa/offices/southwest-region

- Regulates interstate gas & hazardous pipelines in LA, TX, AR, OK & NM
- Mary McDaniel, Region Director: 713-272-2859 (Main Line)
- Community Liaison Services: Bill Lowry – 713-272-2845; Jay Prothro – 713-272-2832

LOUISIANA ONE CALL: www.louisiana811.com

- All excavators are required to call "811" prior to excavation. It maintains a database of shape files for all utilities within the boundaries of Louisiana.
- David Frey, Director – 225-275-3700, Ext. 401; Brent Saltzman, Manager – 225-275-3000, Ext. 404

LOUISIANA OFFICE OF CONSERVATION-DEPARTMENT OF NATURAL RESOURCES

- PIPELINE DIVISION
  Steven Giambrone, Division Director; 225-342-5505 (Main Line)
  Regulates intrastate gas/hazardous liquids
- ENGINEERING DIVISION
  Regulates well sites, platforms, production lines & production equipment
  Brent Campbell, Division Director; 225-342-6986 (Main Line)

Checklists for Daily Use During Projects

National Pipeline Mapping System Link

NPMS Website
www.npms.phmsa.dot.gov/

Safety

Review these points at pre-job, toolbox, shift change, daily project & safety meetings.

See Something – Say Something – Act Immediately

1. Confirm 811 "Call Before You Dig" notification was made for this work site.
2. Discuss with crew each pipeline's information:
   - Name of each company & 24/7 contact.
   - Physical line location(s) & how to I.D. them.
   - Verify pipelines are surveyed and marked.
   - Review tolerance areas or "No Go" zones.
   - Ensure all pipeline locations appear in onboard software or navigation systems (e.g., Hypack or applicable software).
   - Verify pipeline avoidance measures are in place for heavy equipment, dredge discharge and staging areas.
3. Assign walk-arounds during anchoring or spud activities to look for leaks: bubbles, rainbow sheen, and hydrocarbon smell.
4. Discuss all updates or concerns from yesterday.
5. Confirm spud plans, safe mooring and anchor locations for all project vessels.
6. Review water depths vs. drafts for all vessels near pipelines; 3 ft. clearance recommended.
7. Verify if a pipeline company representative has agreed to be on site and ensure they are present before work begins.
8. Ensure all pipeline crossings are identified in the onboard construction or dredge plan.
9. Always assume a pipeline is active.
10. **Unknown pipelines could exist – BE ALERT.**

*FOR MORE INFORMATION, obtain **Working Safely Near Underwater Pipelines: Recommended Best Practices Guide for Damage Prevention.** You can download it from the sites below. These documents do not replace or override any regulation or individual company's health, safety, and environmental protocols.

www.camogroup.org and www.scienceforourcoast.org

Emergency

Shut down – Communicate – Evacuate

IF YOU RECOGNIZE A SIGN OF A PIPELINE LEAK:

1. **STOP all operations and keep yourself safe.**
2. **Shut down or minimize use of possible ignition sources: motors, generators, lights, etc.**
3. **Account for all crew members and communicate the hazards to them.**
4. **Call 911, channel 16, or the USCG and describe your location & situation.**
5. **If possible, drift out of the area before starting a motor or ignition source.**
6. **Evacuate the vessel if needed.**
7. **Evaluate the situation; record your exact location and time; and move upwind at least ¼ mile from the affected area.**
8. **If you see a pipeline sign nearby, call the emergency number listed.**
9. **Do not try to extinguish a pipeline fire.**
10. **Notify the U.S. Coast Guard and the National Response Center (NRC): 800-424-8802.**
11. **Call 911 again: update emergency responders.**

This document was funded through a Technical Assistance Grant (Project #693JK31840018PTAG) awarded to the Lake Pontchartrain Basin Foundation from the U.S. Department of Transportation, Pipeline and Hazardous Materials Safety Administration. All contributors shall be held harmless from any interpretation or application of the information contained herein.

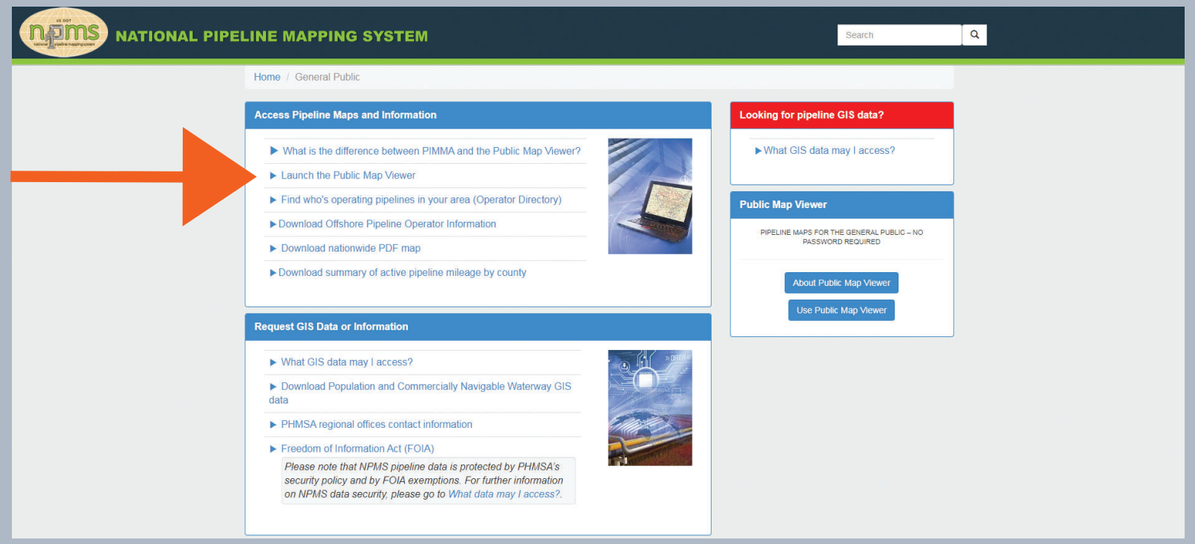

PRIMARY CONTRIBUTORS

Pontchartrain Conservnancy

Our mission is to drive environmental sustainability and stewardship through scientific research, education, and advocacy.

www.scienceforourcoast.org

Coastal and Marine Operators Group

CAMO is an industry initiative engaging marine vessel operators to promote public safety.

www.camogroup.org

This guide identifies regulated Gas and Hazardous Liquid pipelines from River Mile 167.9 through Below Head of Passes, other utilities and lines are not a part of this publication. Always contact 811 to get lines located.

Pipeline Safety is Everyone's Responsibility:

- Keep Yourself Safe
- Avoid Pipelines
- Report Any Release or Suspicious Activity to Authorities
- Call 811 to Locate Pipelines

Service Layer Credits: Source: Esri, Maxar, GeoEye, Earthstar Geographics, CNES/Airbus DS, USDA, USGS, AeroGRID, IGN, and the GIS User Community USGS The National Map: National Boundaries Dataset, 3DEP Elevation Program, Geographic Names Information System, National Hydrography Dataset, National Land Cover Database, National Structures Dataset, and National Transportation Dataset; USGS Global Ecosystems; U.S. Census Bureau TIGER/Line data; USFS Road Data; Natural Earth Data; U.S. Department of State Humanitarian Information Unit; and NOAA National Centers for Environmental Information, U.S. Coastal Relief Model. Data refreshed May, 2020.

"This publication was funded through a Technical Assistance Grant (Project #693JK32040011PTAG) awarded to the Lake Pontchartrain Basin Foundation (dba Pontchartrain Conservancy) from the U.S. Department of Transportation, Pipeline and Hazardous Materials Safety Administration. All contributors shall be held harmless from any interpretation or application of the information contained herein."